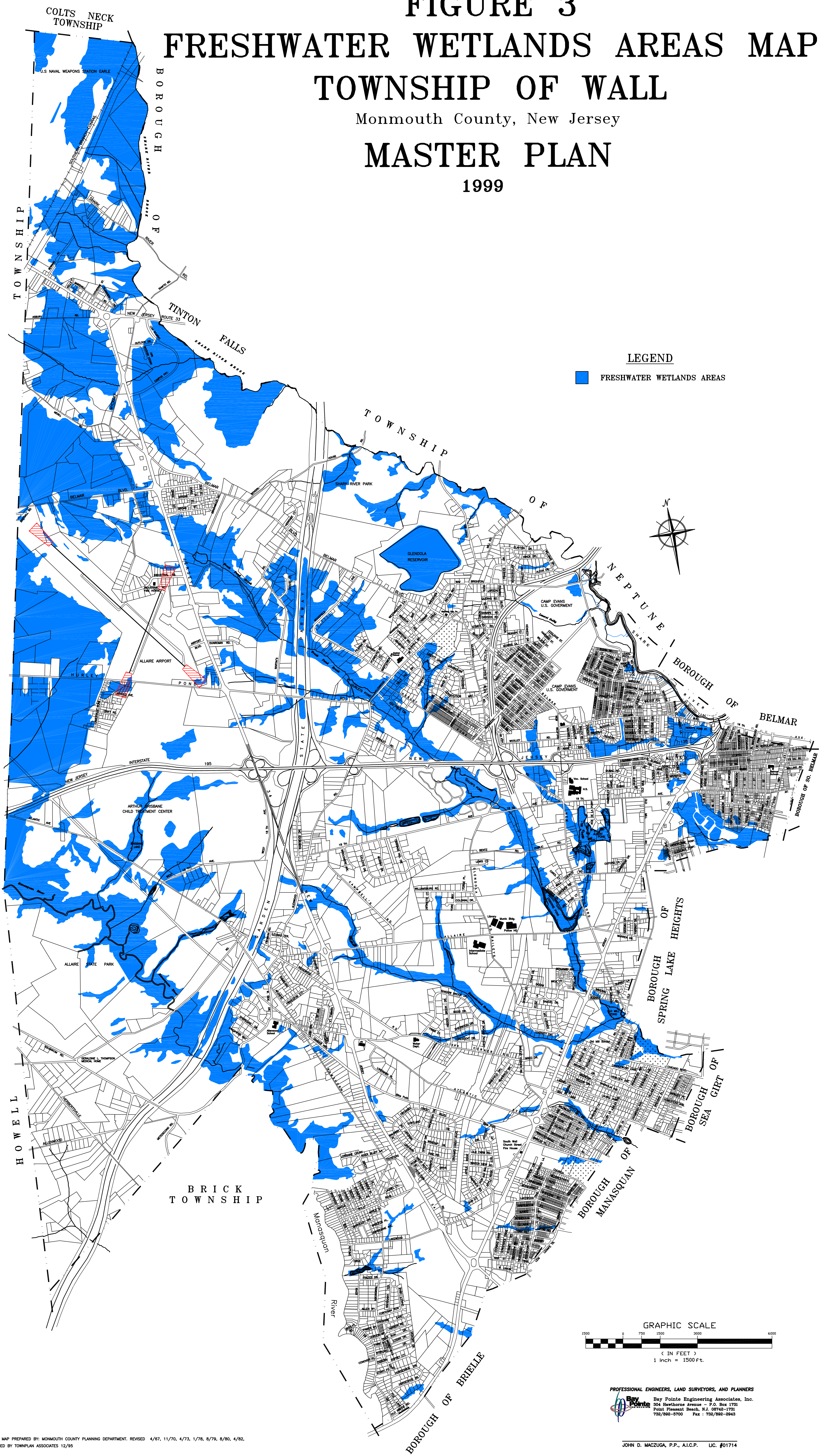


# FIGURE 3 FRESHWATER WETLANDS AREAS MAP TOWNSHIP OF WALL

Monmouth County, New Jersey

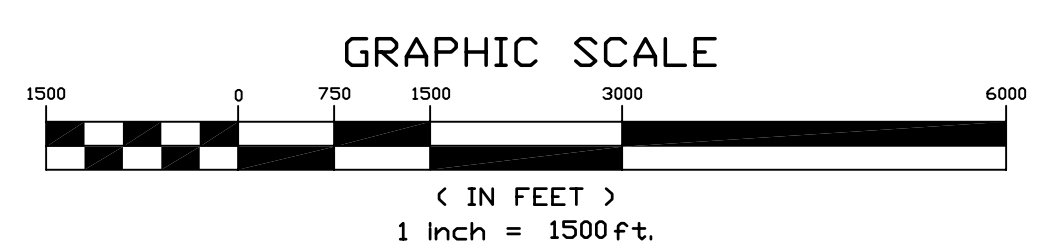

## MASTER PLAN

1999



**LEGEND**

■ FRESHWATER WETLANDS AREAS



PROFESSIONAL ENGINEERS, LAND SURVEYORS, AND PLANNERS  
**Bay Pointe** Engineering Associates, Inc.  
 304 Hawthorne Avenue - P.O. Box 1701  
 Point Pleasant Beach, N.J. 08742-1701  
 732/662-0700 Fax: 732/662-2943

BASE MAP PREPARED BY: MONMOUTH COUNTY PLANNING DEPARTMENT. REVISED 4/67, 11/70, 4/73, 1/78, 8/79, 8/80, 4/82.  
 REVISED BY TOWNPLAN ASSOCIATES 12/95