240

These maps may not include all Special Flood Hazard Areas in the community After a more detailed study, the Special Flood Hazard Areas shown on these maps may be modified, and other areas added.

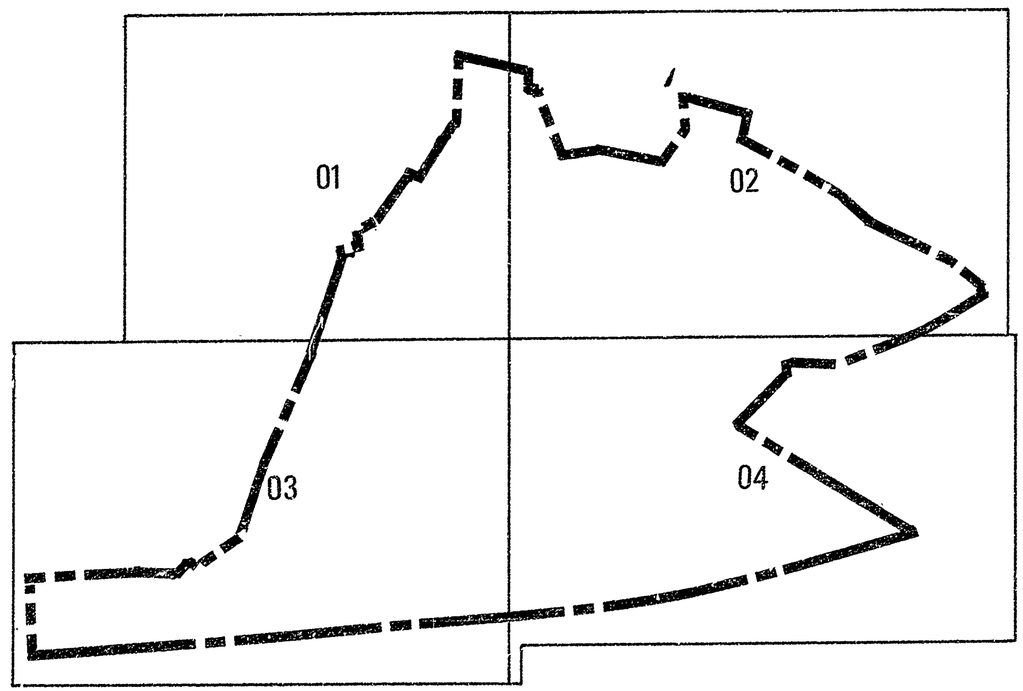

Date of Eligibility for Flood Insurance:
DECEMBER 1, 1971

LEGEND

Levee

Sea Wall

Zone Boundary

SPECIAL FLOOD HAZARD AREA ZONE A

SPECIAL FLOOD HAZARD AREA
IDENTIFICATION DATE
JUNE 1, 1973

DEPARTMENT OF HOUSING AND URBAN DEVELOPMENT
Federal Insurance Administration
TOWNSHIP OF WALL, NJ.
(MONMOUTH, CO.)
MAP INDEX
FIA FLOOD HAZARD BOUNDARY MAPS
No. H 34 025 0250 01–04

340333

Area eligible for Federally assisted flood insurance
CORPORATE LIMITS

(NUMBERS ON THIS INDEX REFER TO THE LAST TWO DIGITS OF INDIVIDUAL MAP NUMBERS.)

History Prom Microfiche

APPROXIMATE SCALE

1000 0 2000 4000 6000 FEET

Effective Date:
JUNE 1, 1973

FIA FLOOD HAZARD BOUNDARY MAP
No. H 34 025 0250 01

DEPARTMENT OF HOUSING AND URBAN DEVELOPMENT
Federal Insurance Administration

TOWNSHIP OF WALL N.J.
(MONMOUTH CO.)

01

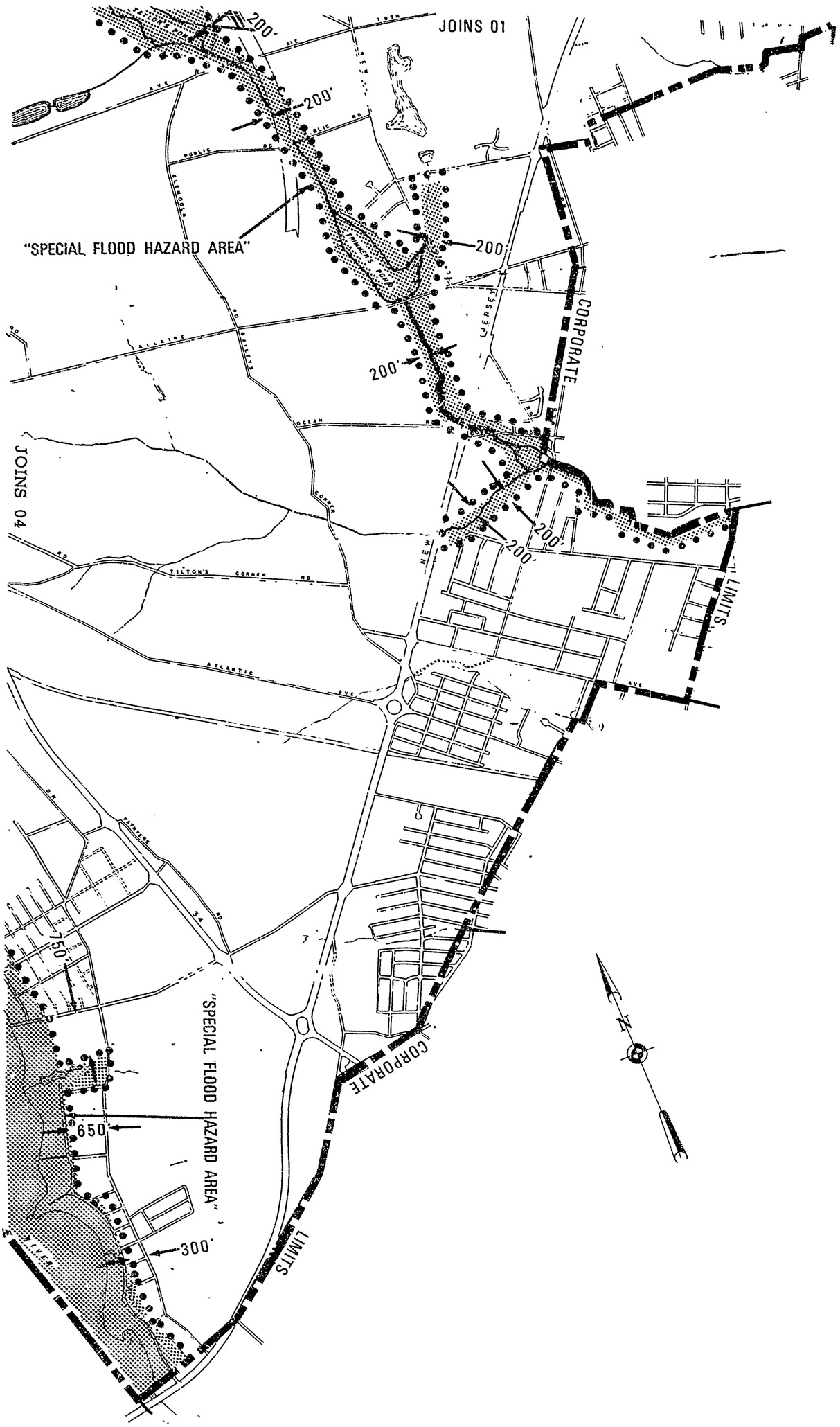

02	DEPARTMENT OF HOUSING AND URBAN DEVELOPMENT Federal Insurance Administration TOWNSHIP OF WALL NJ. (MONMOUTH CO.)	APPROXIMATE SCALE 1000 0 2000 4000 6000 FEET	
		FIA FLOOD HAZARD BOUNDARY MAP No. H 34 025 0250 02	Effective Date: JUNE 1, 1973

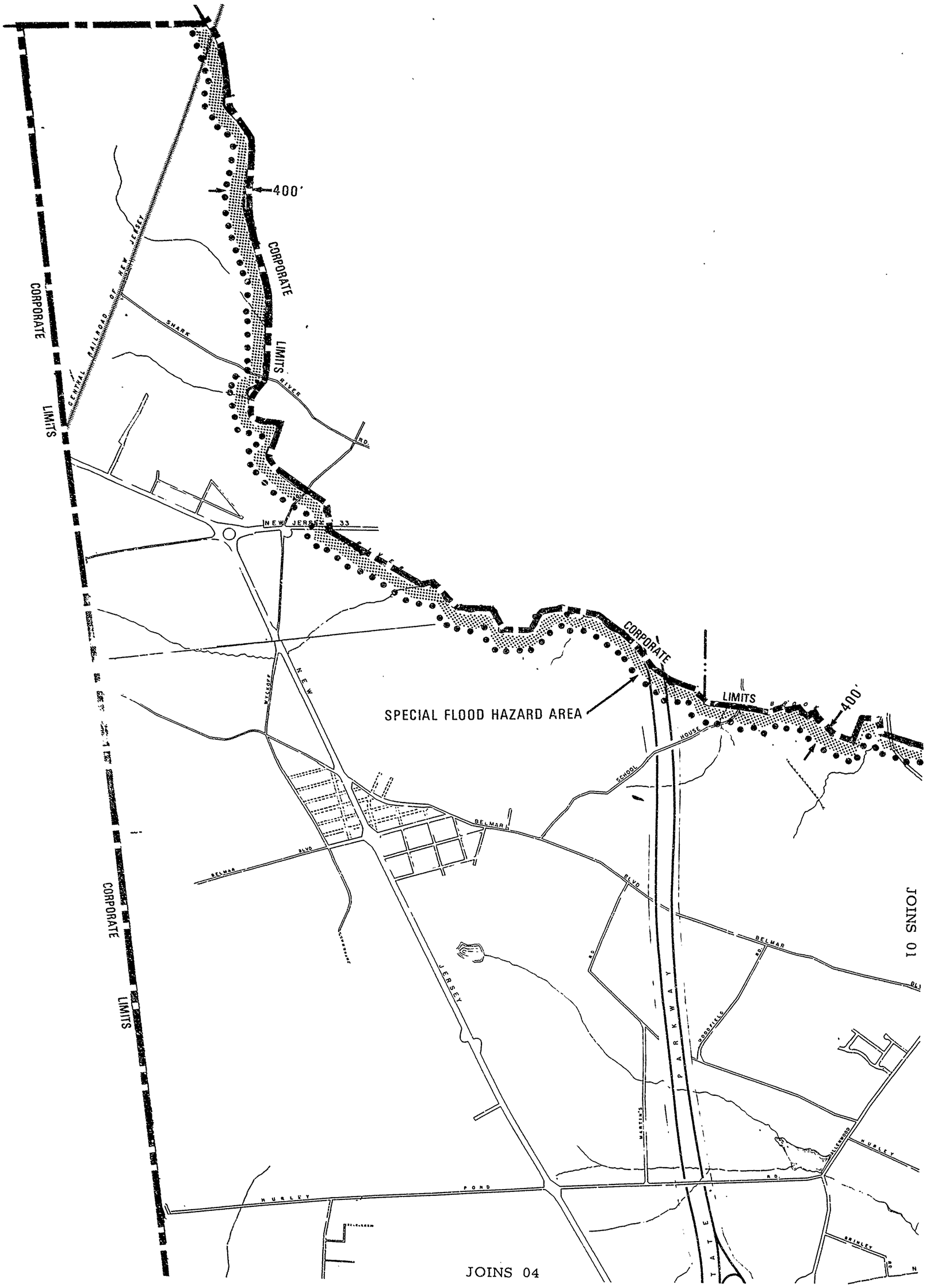

03

DEPARTMENT OF HOUSING AND URBAN DEVELOPMENT
Federal Insurance Administration

TOWNSHIP OF WALL NJ.
(MONMOUTH CO.)

APPROXIMATE SCALE
1000 0 2000 4000 6000 FEET

FIA FLOOD HAZARD BOUNDARY MAP
No. H 34 025 0250 03

Effective Date:
JUNE 1, 1973

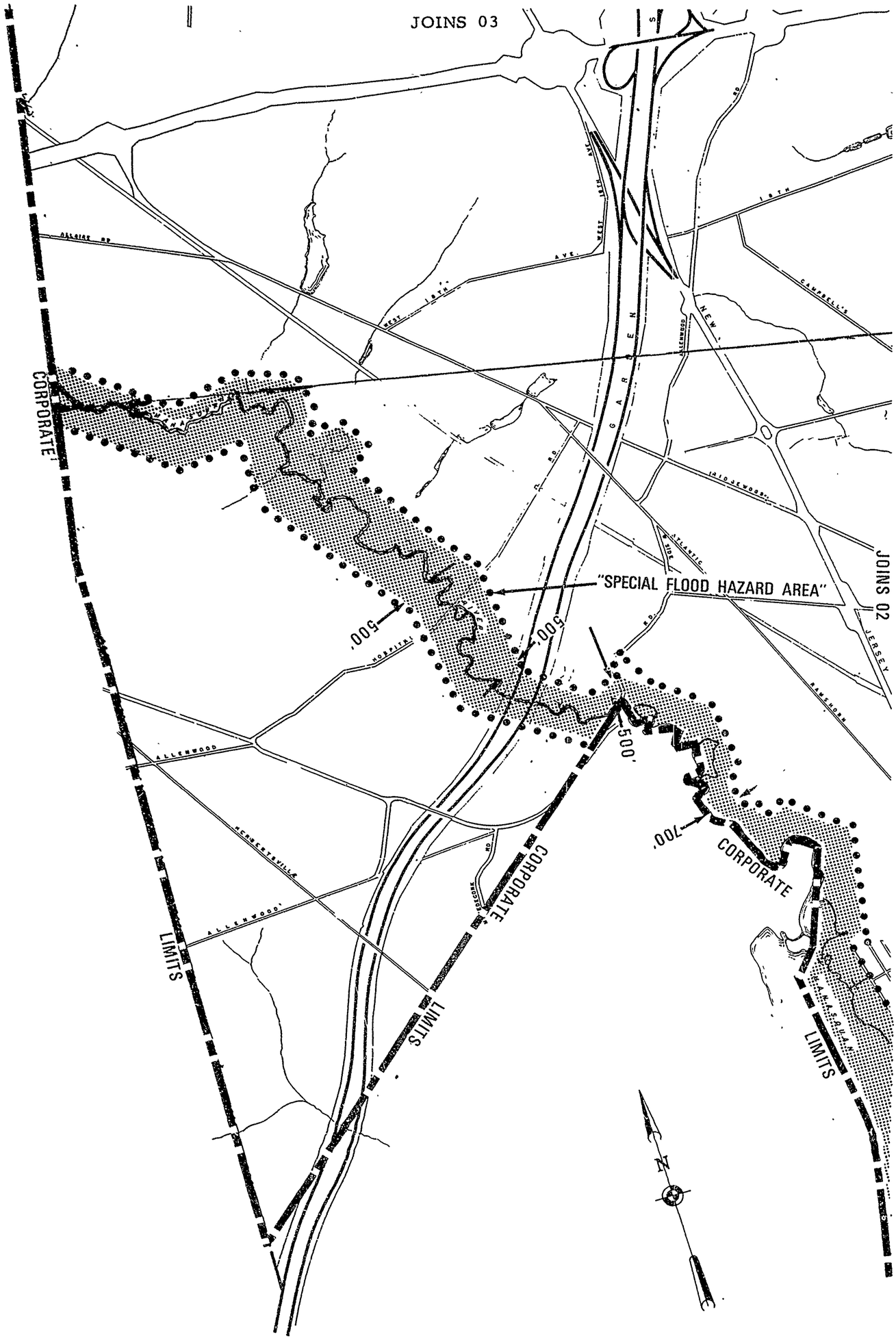

04

DEPARTMENT OF HOUSING AND URBAN DEVELOPMENT
Federal Insurance Administration

TOWNSHIP OF WALL NJ.
(MONMOUTH CO.)

APPROXIMATE SCALE
1000 0 2000 4000 6000 FEET

FIA FLOOD HAZARD BOUNDARY MAP
No. H 34 025 0250 04

Effective Date:
JUNE 1, 1973